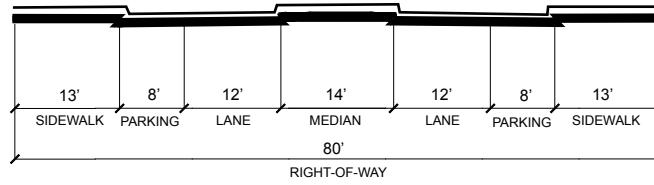
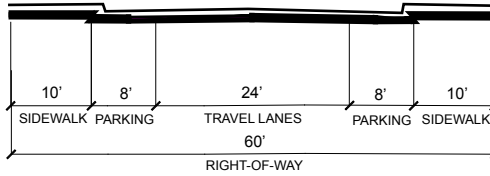


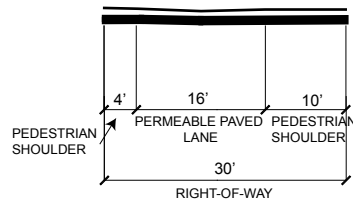
Section D-D Primary Local Streets



Section E-E Secondary Local Streets



Section F-F Alleys



Section G-G Multi-Use Trail (per General Plan)

